



United States Department of Agriculture
 Farm Service Agency
 2005 Orthophotography NOT TO SCALE
 All Fields HEL Unless Otherwise Annotated
 Maps are for FSA Programs Only




April 22, 2008

Adams County, CO
31-3-59

1:8,500


Disclaimer: Wetland identifiers do not represent the size, shape or specific determination of the area. Refer to your original determination (CPA-026 and attached maps) for exact wetland boundaries and determinations, or contact NRCS.

Soil Map—Adams County Area, Parts of Adams and Denver Counties, Colorado
(SW4 31-T3S-R59W)



MAP LEGEND






















Area of Interest (AOI)

 Area of Interest (AOI)

Soils


 Soil Map Units

Special Point Features



-  Blowout
-  Borrow Pit
-  Clay Spot
-  Closed Depression
-  Gravel Pit
-  Gravelly Spot
-  Landfill
-  Lava Flow
-  Marsh
-  Mine or Quarry
-  Miscellaneous Water
-  Perennial Water
-  Rock Outcrop
-  Saline Spot
-  Sandy Spot
-  Severely Eroded Spot
-  Sinkhole
-  Slide or Slip
-  Sodic Spot
-  Spoil Area
-  Stony Spot

 Very Stony Spot

 Wet Spot



 Other

Special Line Features



-  Gully
-  Short Steep Slope
-  Other

Political Features



Public Land Survey

-  Township and Range
-  Section

Municipalities

-  Cities
-  Urban Areas






Water Features

-  Oceans
-  Streams and Canals

Transportation

 Rails

Roads

-  Interstate Highways
-  US Routes
-  State Highways
-  Local Roads
-  Other Roads

MAP INFORMATION

Original soil survey map sheets were prepared at publication scale. Viewing scale and printing scale, however, may vary from the original. Please rely on the bar scale on each map sheet for proper map measurements.

Source of Map: Natural Resources Conservation Service
Web Soil Survey URL: <http://websoilsurvey.nrcs.usda.gov>
Coordinate System: UTM Zone 13N

This product is generated from the USDA-NRCS certified data as of the version date(s) listed below.

Soil Survey Area: Adams County Area, Parts of Adams and Denver Counties, Colorado
Survey Area Data: Version 8, Jan 11, 2008

Date(s) aerial images were photographed: 1993

The orthophoto or other base map on which the soil lines were compiled and digitized probably differs from the background imagery displayed on these maps. As a result, some minor shifting of map unit boundaries may be evident.

Map Unit Legend

Adams County Area, Parts of Adams and Denver Counties, Colorado (CO001)			
Map Unit Symbol	Map Unit Name	Acres in AOI	Percent of AOI
AcC	Adena-Colby association, gently sloping	63.7	42.9%
WmB	Weld loam, 1 to 3 percent slopes	84.7	57.1%
Totals for Area of Interest (AOI)		148.3	100.0%